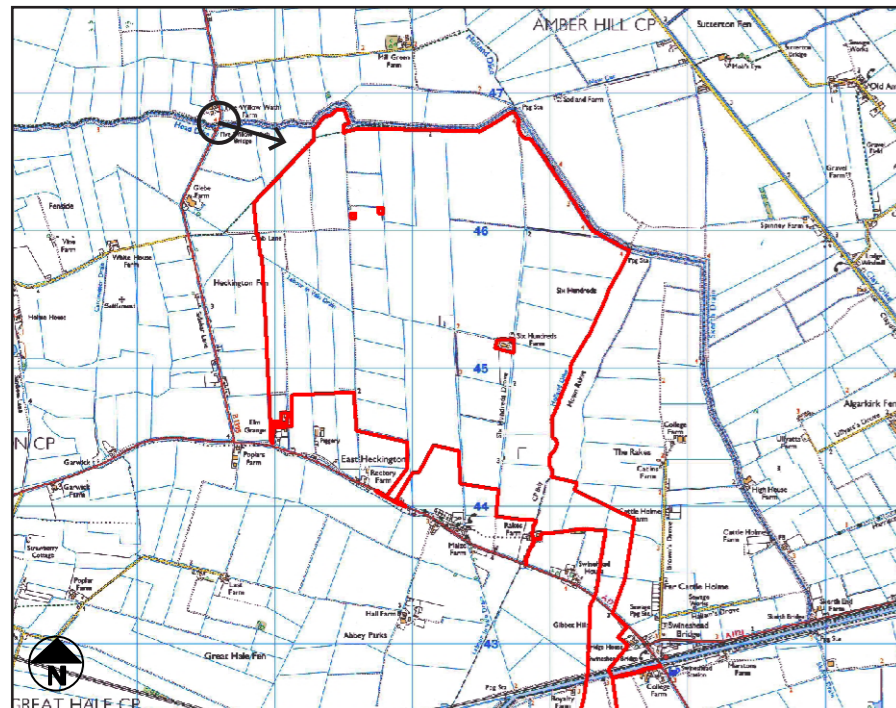




CONTEXT BASELINE VIEWPOINT 1A

Public Footpath SKym/2/1 and Sidebar Lane overbridge at Head Dike.



Camera make & model	- Canon EOS 5D, FFS	Viewpoint height (AOD)	- 3m
Date & time of photograph	- 05/04/2022 @ 13:41	Distance from Energy Park	
OS grid reference	- 518591, 346778	(fenceline)	- 597m

FIGURE 6.6
DCO Reference Number: 6.2.6

Context Baseline Views
SUMMER

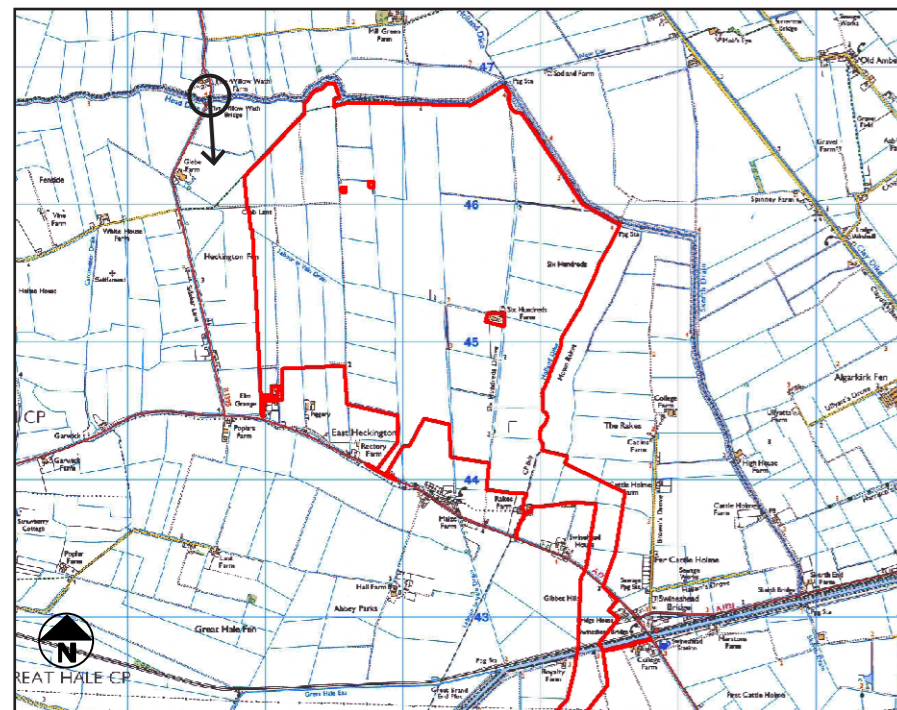
DRWG No: P20-2370_23 REV: A

Date: 26/05/2022



CONTEXT BASELINE VIEWPOINT 1B

Public Footpath SKym/2/1 and Sidebar Lane overbridge at Head Dike.



Camera make & model	- Canon EOS 5D, FFS	Viewpoint height (AOD)	- 3m
Date & time of photograph	- 05/04/2022 @ 13:41	Distance from Energy Park (fenceline)	- 597m
OS grid reference	- 518591, 346778		

FIGURE 6.6
DCO Reference Number: 6.2.6

Context Baseline Views
SUMMER

DRWG No: P20-2370_23 REV: A

Date: 26/05/2022



Camera make & model - Canon EOS 5D, FFS
Lens make & focal length - Canon EF 50mm, f/1.4 USM
Date & time of photograph - 05/04/2022 @ 13:41
OS grid reference - 518591, 346778

Viewpoint height (AOD) - 3m
Distance from site - 597m
Projection - Planar
Enlargement / Sheet Size - 100% @ A3

Visualisation Type - Type 1
Horizontal Field of View - 39.6°
Height of camera AGL - 1.5m
Page size / Image size (mm) - 420 x 297 / 390 x 260

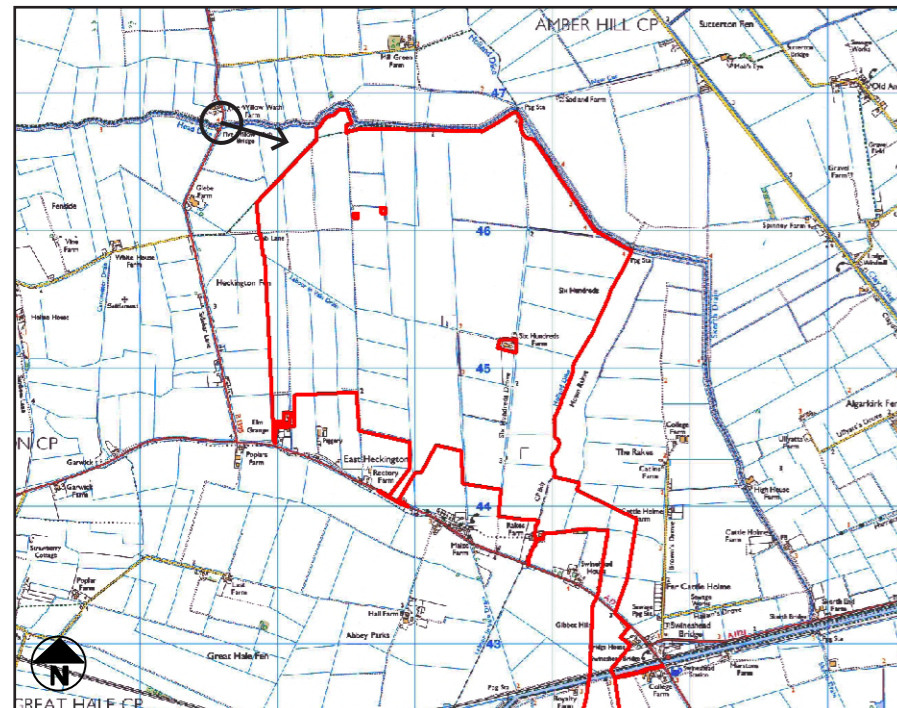
VIEWPOINT 1

Public Footpath SKym/2/1 and Sidebar Lane overbridge at Head Dike.



CONTEXT BASELINE VIEWPOINT 1A

Public Footpath SKym/2/1 and Sidebar Lane overbridge at Head Dike.



Camera make & model	- Canon EOS 5D, FFS	Viewpoint height (AOD)	- 3m
Date & time of photograph	- 15/12/2022 @ 14:41	Distance from Energy Park	
OS grid reference	- 518592, 346783	(fenceline)	- 600m

FIGURE 6.6
DCO Reference Number: 6.2.6

Context Baseline Views
WINTER

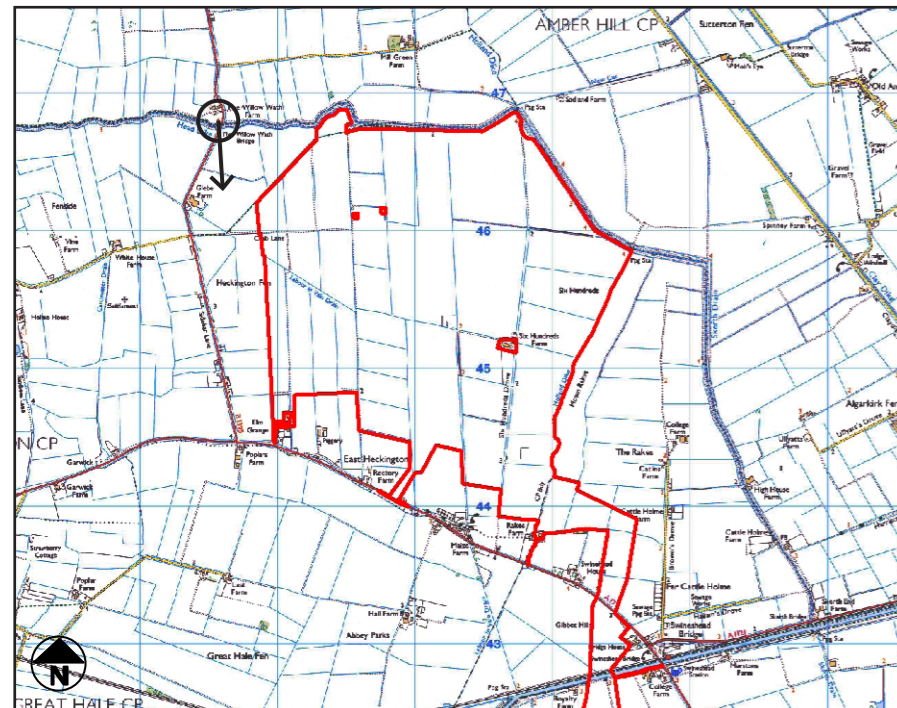
DRWG No: P20-2370_90 REV:

Date: 31/01/2023



CONTEXT BASELINE VIEWPOINT 1B

Public Footpath SKym/2/1 and Sidebar Lane overbridge at Head Dike.



Camera make & model	- Canon EOS 5D, FFS	Viewpoint height (AOD)	- 3m
Date & time of photograph	- 15/12/2022 @ 14:41	Distance from Energy Park (fenceline)	- 600m
OS grid reference	- 518592, 346783		

FIGURE 6.6
DCO Reference Number: 6.2.6

Context Baseline Views
WINTER

DRWG No: P20-2370_90 REV:

Date: 31/01/2023



Camera make & model - Canon EOS 5D, FFS
 Lens make & focal length - Canon EF 50mm, f/1.4 USM
 Date & time of photograph - 15/12/2022 @ 14:41
 OS grid reference - 518592, 346783

Viewpoint height (AOD) - 3m
 Distance from site - 600m
 Projection - Planar
 Enlargement / Sheet Size - 100% @ A3

Visualisation Type - Type 1
 Horizontal Field of View - 39.6°
 Height of camera AGL - 1.5m
 Page size / Image size (mm) - 420 x 297 / 390 x 260

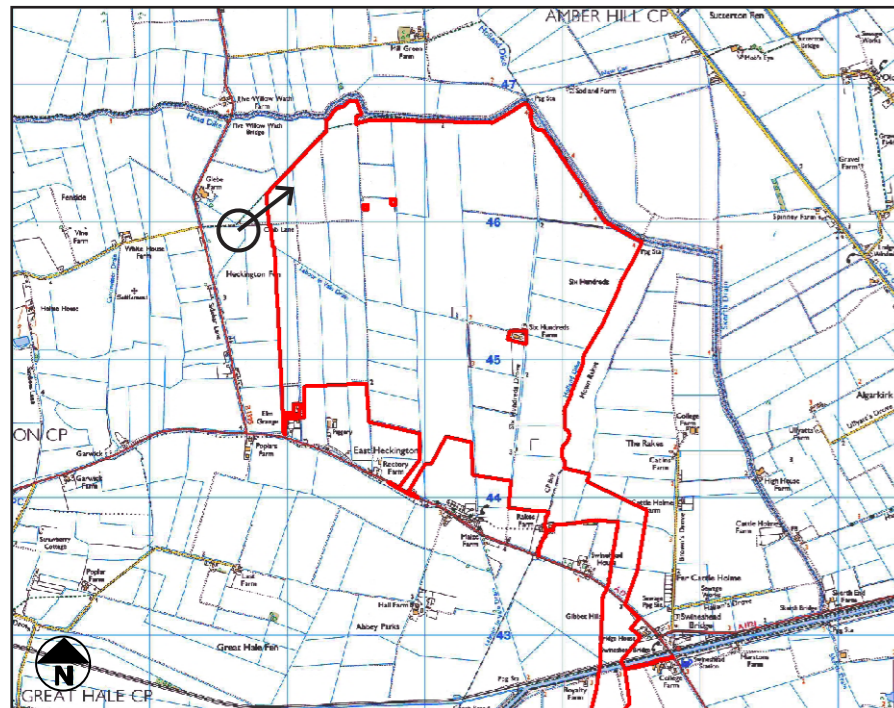
VIEWPOINT 1

Public Footpath SKym/2/1 and Sidebar Lane overbridge at Head Dike.



CONTEXT BASELINE VIEWPOINT 2A

Public Footpath Heck/15/1, near the north eastern edge of the Energy Park



Camera make & model	- Canon EOS 5D, FFS	Viewpoint height (AOD)	- 3m
Date & time of photograph	- 19/05/2022 @ 13:03	Distance from Energy Park	
OS grid reference	- 518669, 345978	(fenceline)	- 222m

FIGURE 6.6
DCO Reference Number: 6.2.6

Context Baseline Views
SUMMER

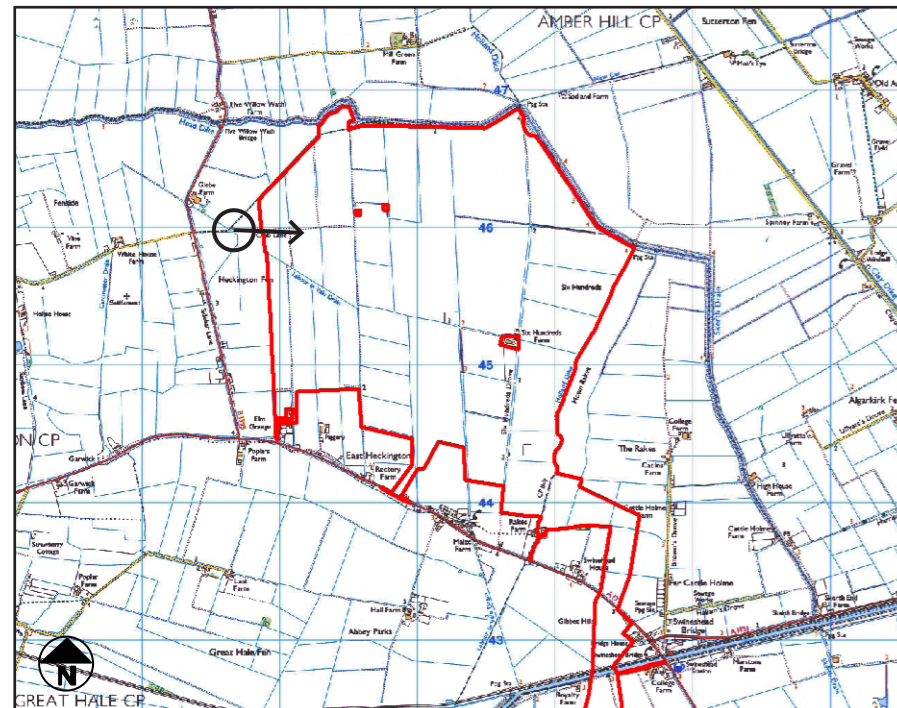
DRWG No: P20-2370_23 REV: A

Date: 26/05/2022



CONTEXT BASELINE VIEWPOINT 2B

Public Footpath Heck/15/1, near the north eastern edge of the Energy Park



Camera make & model	- Canon EOS 5D, FFS	Viewpoint height (AOD)	- 3m
Date & time of photograph	- 19/05/2022 @ 13:03	Distance from Energy Park	
OS grid reference	- 518669, 345978	(fenceline)	- 222m

FIGURE 6.6
DCO Reference Number: 6.2.6

Context Baseline Views
SUMMER

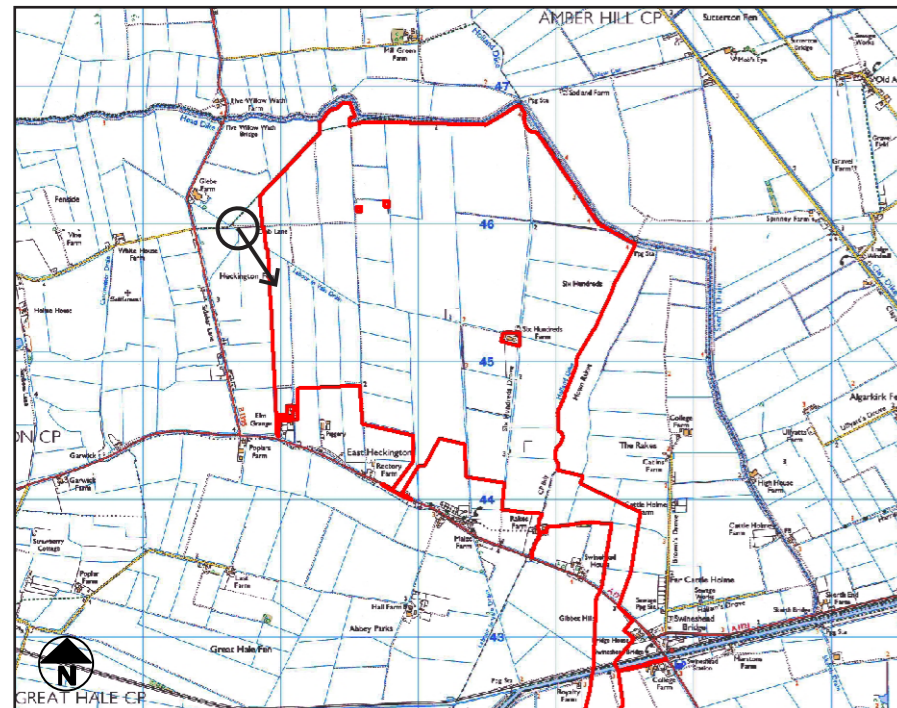
DRWG No: P20-2370_23 REV: A

Date: 26/05/2022



CONTEXT BASELINE VIEWPOINT 2C

Public Footpath Heck/15/1, near the north eastern edge of the Energy Park



Camera make & model	- Canon EOS 5D, FFS	Viewpoint height (AOD)	- 3m
Date & time of photograph	- 19/05/2022 @ 13:03	Distance from Energy Park	
OS grid reference	- 518669, 345978	(fenceline)	- 222m

FIGURE 6.6
DCO Reference Number: 6.2.6

Context Baseline Views
SUMMER

DRWG No: P20-2370_23 REV: A

Date: 26/05/2022



Camera make & model - Canon EOS 5D, FFS
Lens make & focal length - Canon EF 50mm, f/1.4 USM
Date & time of photograph - 19/05/2022 @ 14:21
OS grid reference - 518669, 345978

Viewpoint height (AOD) - 3m
Distance from site - 222m
Projection - Planar
Enlargement / Sheet Size - 100% @ A3

Visualisation Type - Type 1
Horizontal Field of View - 39.6°
Height of camera AGL - 1.5m
Page size / Image size (mm) - 420 x 297 / 390 x 260

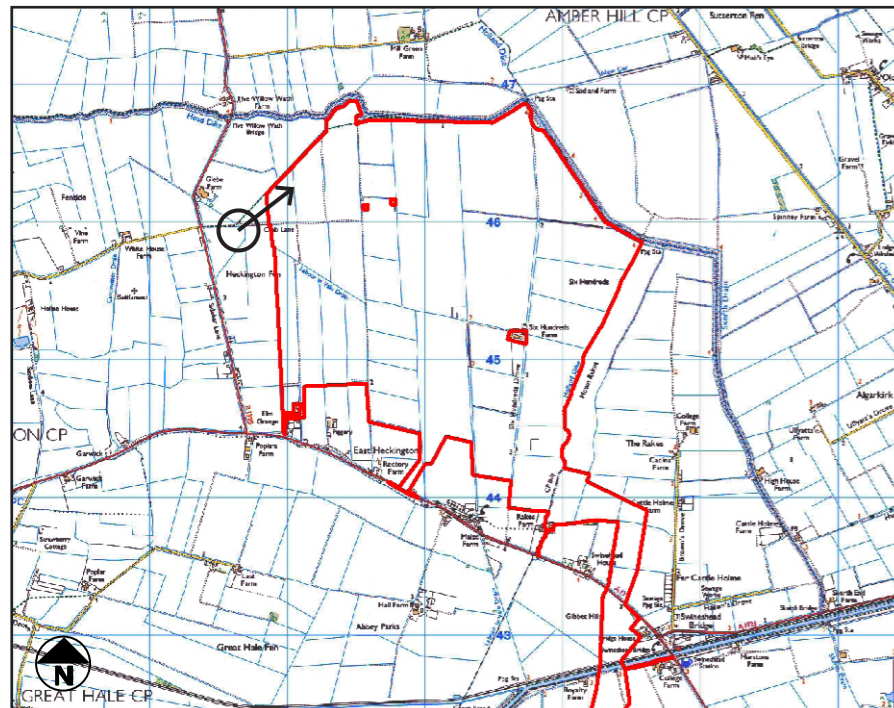
VIEWPOINT 2

Public Footpath Heck/15/1, near the north eastern edge of the Energy Park



CONTEXT BASELINE VIEWPOINT 2A

Public Footpath Heck/15/1, near the north eastern edge of the Energy Park



Camera make & model	- Canon EOS 5D, FFS	Viewpoint height (AOD)	- 3m
Date & time of photograph	- 15/12/2022 @ 14:21	Distance from Energy Park	(fenceline)
OS grid reference	- 518669, 345982		- 222m

FIGURE 6.6
DCO Reference Number: 6.2.6

Context Baseline Views
WINTER

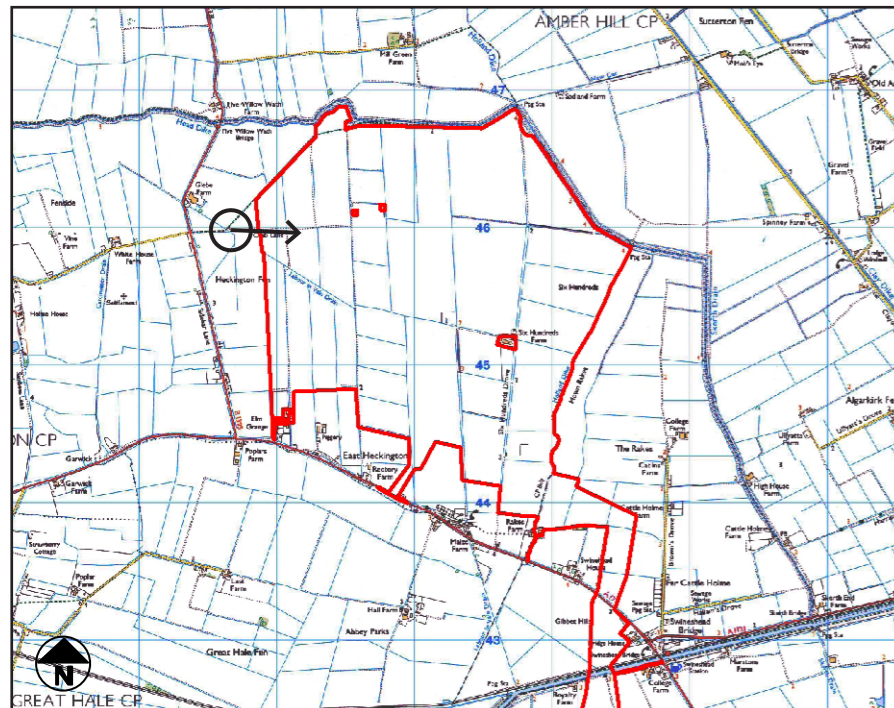
DRWG No: P20-2370_90 REV:

Date: 31/01/2023



CONTEXT BASELINE VIEWPOINT 2B

Public Footpath Heck/15/1, near the north eastern edge of the Energy Park




Camera make & model	- Canon EOS 5D, FFS	Viewpoint height (AOD)	- 3m
Date & time of photograph	- 15/12/2022 @ 14:21	Distance from Energy Park	(fenceline)
OS grid reference	- 518669, 345982		- 222m

FIGURE 6.6
DCO Reference Number: 6.2.6

Context Baseline Views
WINTER

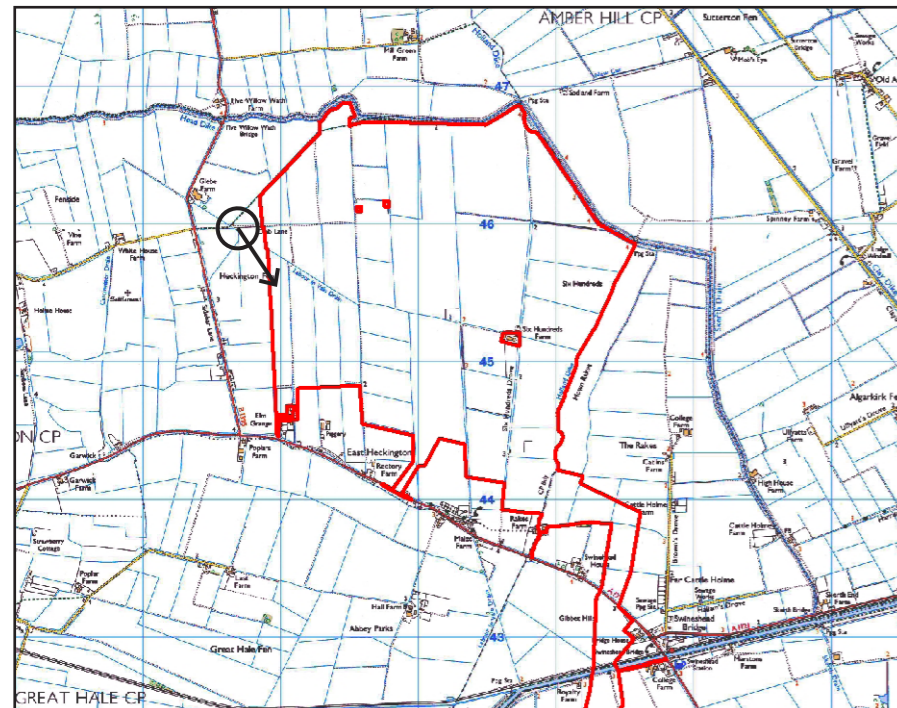
DRWG No: P20-2370_90 REV:

Date: 31/01/2023



CONTEXT BASELINE VIEWPOINT 2C

Public Footpath Heck/15/1, near the north eastern edge of the Energy Park



Camera make & model	- Canon EOS 5D, FFS	Viewpoint height (AOD)	- 3m
Date & time of photograph	- 15/12/2022 @ 14:21	Distance from Energy Park	
OS grid reference	- 518669, 345982	(fenceline)	- 222m

FIGURE 6.6
DCO Reference Number: 6.2.6

Context Baseline Views
WINTER

DRWG No: P20-2370_90 REV:

Date: 31/01/2023



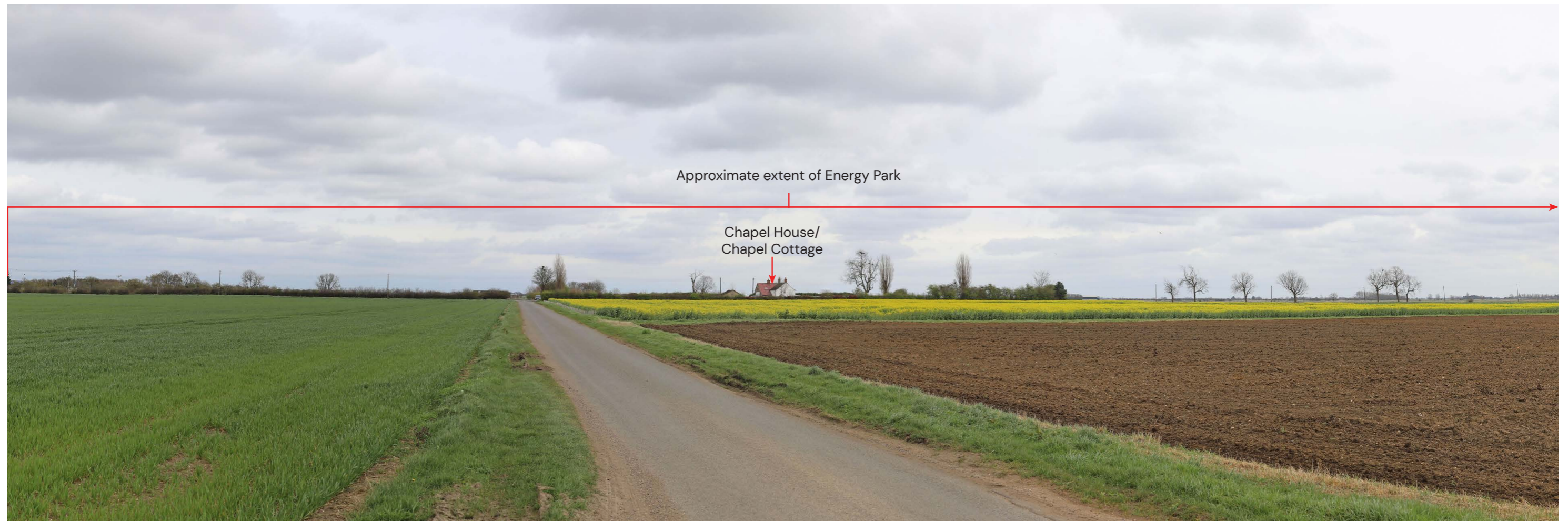
Camera make & model - Canon EOS 5D, FFS
Lens make & focal length - Canon EF 50mm, f/1.4 USM
Date & time of photograph - 15/12/2022 @ 14:21
OS grid reference - 518669, 345982

Viewpoint height (AOD) - 3m
Distance from site - 222m
Projection - Planar
Enlargement / Sheet Size - 100% @ A3

Visualisation Type - Type 1
Horizontal Field of View - 39.6°
Height of camera AGL - 1.5m
Page size / Image size (mm) - 420 x 297 / 390 x 260

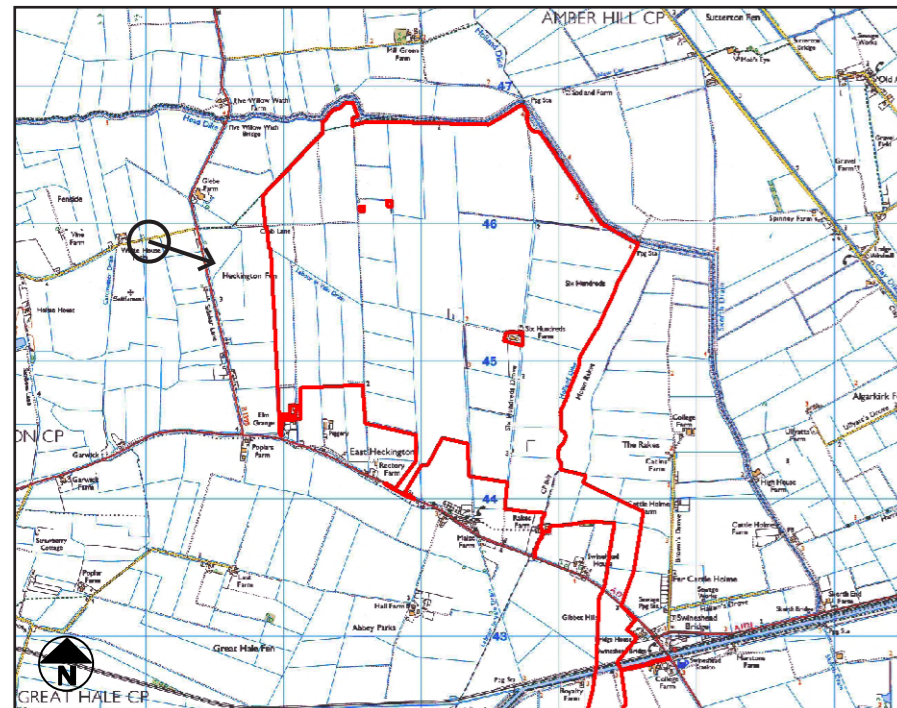
VIEWPOINT 2

Public Footpath Heck/15/1, near the north eastern edge of the Energy Park



CONTEXT BASELINE VIEWPOINT 3

Littleworth Drove, near White House Farm and The Barns.



Camera make & model	- Canon EOS 5D, FFS	Viewpoint height (AOD)	- 3m
Date & time of photograph	- 05/04/2022 @ 13:30	Distance from Energy Park	
OS grid reference	- 518005, 345886	(fenceline)	- 890m

FIGURE 6.6
DCO Reference Number: 6.2.6

Context Baseline Views
SUMMER

DRWG No: P20-2370_23 REV: A

Date: 26/05/2022




Camera make & model - Canon EOS 5D, FFS
Lens make & focal length - Canon EF 50mm, f/1.4 USM
Date & time of photograph - 05/04/2022 @ 13:30
OS grid reference - 518005, 345886

Viewpoint height (AOD) - 3m
Distance from site - 890m
Projection - Planar
Enlargement / Sheet Size - 100% @ A3

Visualisation Type - Type 1
Horizontal Field of View - 39.6°
Height of camera AGL - 1.5m
Page size / Image size (mm) - 420 x 297 / 390 x 260

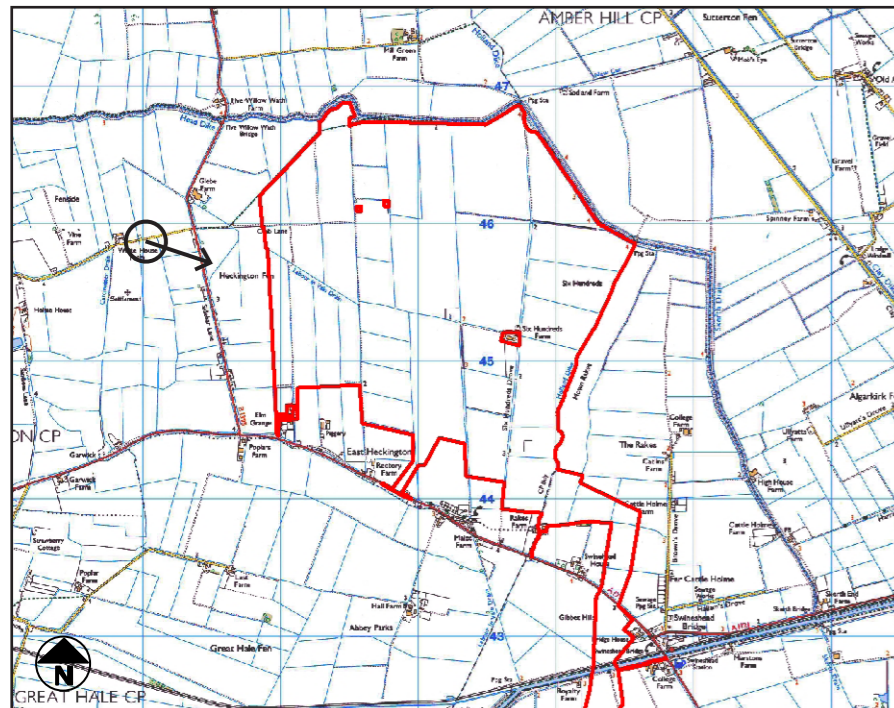
VIEWPOINT 3

Littleworth Drove, near White House Farm and
The Barns.



CONTEXT BASELINE VIEWPOINT 3

Littleworth Drove, near White House Farm and The Barns.



Camera make & model	- Canon EOS 5D, FFS	Viewpoint height (AOD)	- 3m
Date & time of photograph	- 15/12/2022 @ 14:08	Distance from Energy Park	(fenceline)
OS grid reference	- 518001, 345890		- 893m

FIGURE 6.6
DCO Reference Number: 6.2.6

Context Baseline Views
WINTER

DRWG No: P20-2370_90 REV:

Date: 31/01/2023



Camera make & model - Canon EOS 5D, FFS
Lens make & focal length - Canon EF 50mm, f/1.4 USM
Date & time of photograph - 15/12/2022 @ 14:08
OS grid reference - 518001, 345890

Viewpoint height (AOD) - 3m
Distance from site - 893m
Projection - Planar
Enlargement / Sheet Size - 100% @ A3

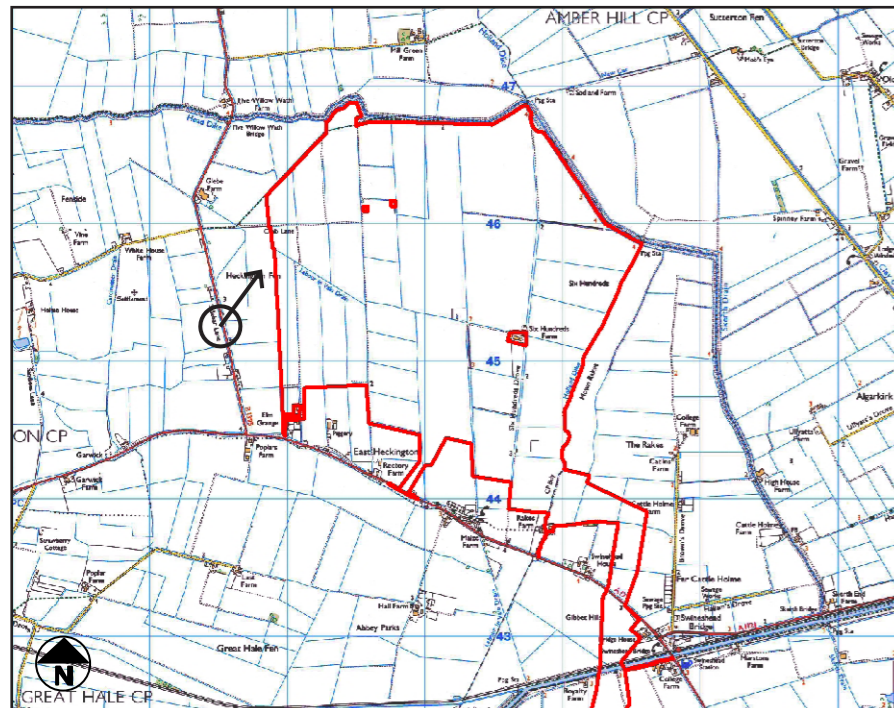
Visualisation Type - Type 1
Horizontal Field of View - 39.6°
Height of camera AGL - 1.5m
Page size / Image size (mm) - 420 x 297 / 390 x 260

VIEWPOINT 3

Littleworth Drove, near White House Farm and The Barns.



CONTEXT BASELINE VIEWPOINT 4A
 Sidebar Lane, near telecommunication mast



Camera make & model - Canon EOS 5D, FFS
 Date & time of photograph - 19/05/2022 @ 15:14
 OS grid reference - 518533, 345288
 Viewpoint height (AOD) - 3m
 Distance from Energy Park (fenceline) - 420m

FIGURE 6.6
 DCO Reference Number: 6.2.6

Context Baseline Views
 SUMMER

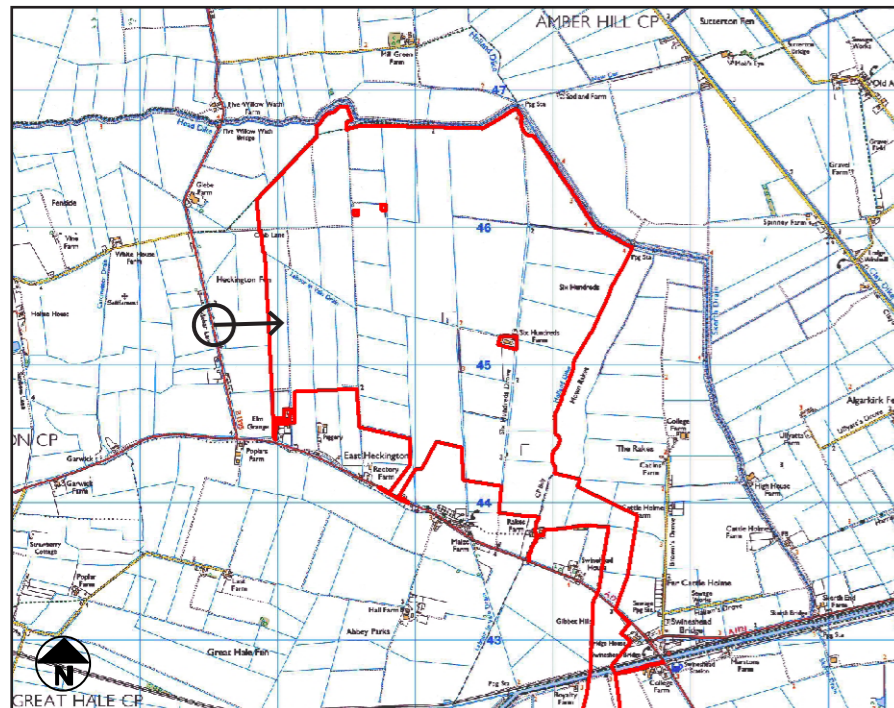
DRWG No: P20-2370_23 REV: A

Date: 26/05/2022



CONTEXT BASELINE VIEWPOINT 4B

Sidebar Lane, near telecommunication mast



Camera make & model	- Canon EOS 5D, FFS	Viewpoint height (AOD)	- 3m
Date & time of photograph	- 19/05/2022 @ 15:14	Distance from Energy Park	
OS grid reference	- 518533, 345288	(fenceline)	- 420m

FIGURE 6.6
DCO Reference Number: 6.2.6

Context Baseline Views
SUMMER

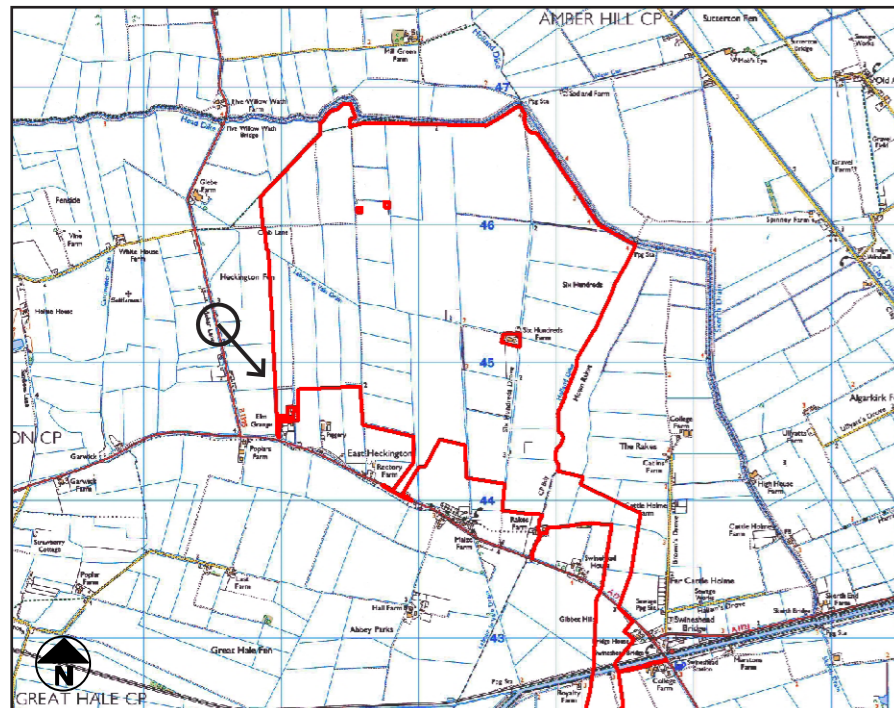
DRWG No: P20-2370_23 REV: A

Date: 26/05/2022



CONTEXT BASELINE VIEWPOINT 4C

Sidebar Lane, near telecommunication mast



Camera make & model	- Canon EOS 5D, FFS	Viewpoint height (AOD)	- 3m
Date & time of photograph	- 19/05/2022 @ 15:14	Distance from Energy Park	
OS grid reference	- 518533, 345288	(fenceline)	- 420m

FIGURE 6.6
DCO Reference Number: 6.2.6

Context Baseline Views
SUMMER

DRWG No: P20-2370_23 REV: A

Date: 26/05/2022



Camera make & model - Canon EOS 5D, FFS
Lens make & focal length - Canon EF 50mm, f/1.4 USM
Date & time of photograph - 19/05/2022 @ 15:14
OS grid reference - 518533, 345288

Viewpoint height (AOD) - 3m
Distance from site - 420m
Projection - Planar
Enlargement / Sheet Size - 100% @ A3

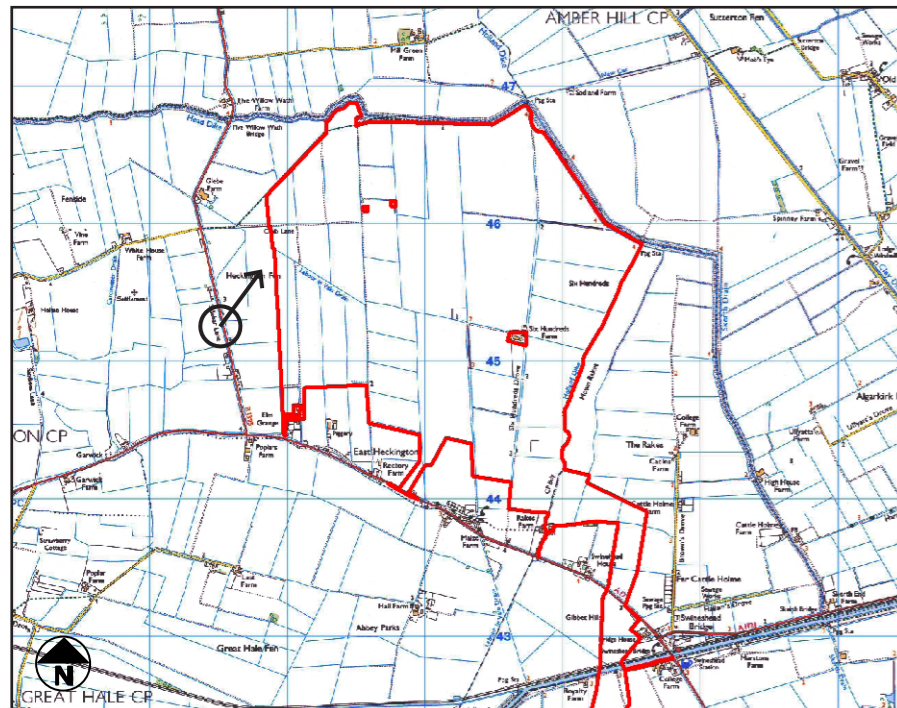
Visualisation Type - Type 1
Horizontal Field of View - 39.6°
Height of camera AGL - 1.5m
Page size / Image size (mm) - 420 x 297 / 390 x 260

VIEWPOINT 4

Sidebar Lane, near telecommunication mast



CONTEXT BASELINE VIEWPOINT 4A
 Sidebar Lane, near telecommunication mast




Camera make & model	- Canon EOS 5D, FFS	Viewpoint height (AOD)	- 3m
Date & time of photograph	- 15/12/2022 @ 13:54	Distance from Energy Park (fenceline)	- 414m
OS grid reference	- 518539, 345287		

FIGURE 6.6
 DCO Reference Number: 6.2.6

Context Baseline Views
WINTER

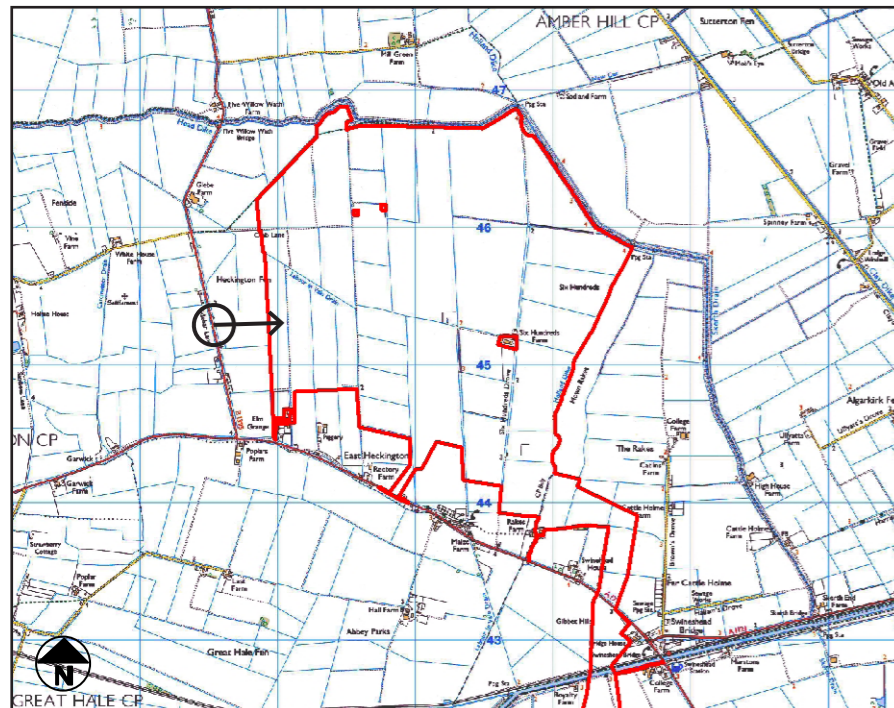
DRWG No: P20-2370_90 REV:

Date: 31/01/2023



CONTEXT BASELINE VIEWPOINT 4B

Sidebar Lane, near telecommunication mast



Camera make & model	- Canon EOS 5D, FFS	Viewpoint height (AOD)	- 3m
Date & time of photograph	- 15/12/2022 @ 13:54	Distance from Energy Park	(fenceline)
OS grid reference	- 518539, 345287		- 414m

FIGURE 6.6
DCO Reference Number: 6.2.6

Context Baseline Views
WINTER

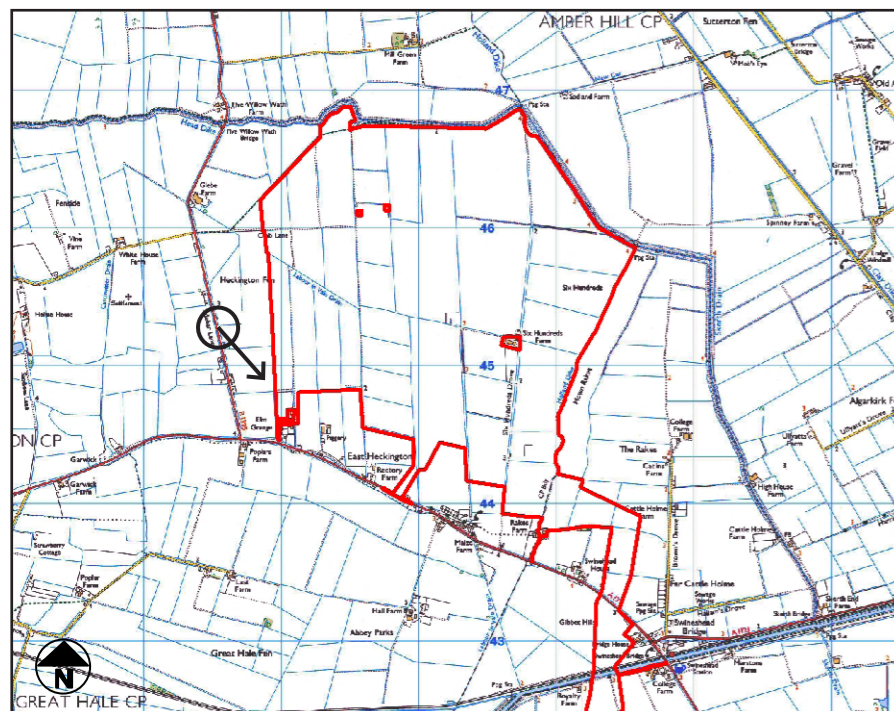
DRWG No: P20-2370_90 REV:

Date: 31/01/2023



CONTEXT BASELINE VIEWPOINT 4C

Sidebar Lane, near telecommunication mast



Camera make & model	- Canon EOS 5D, FFS	Viewpoint height (AOD)	- 3m
Date & time of photograph	- 15/12/2022 @ 13:54	Distance from Energy Park	(fenceline)
OS grid reference	- 518539, 345287		- 414m

FIGURE 6.6
DCO Reference Number: 6.2.6
Context Baseline Views
WINTER

DRWG No: P20-2370_90 REV:
Date: 31/01/2023



Camera make & model - Canon EOS 5D, FFS
Lens make & focal length - Canon EF 50mm, f/1.4 USM
Date & time of photograph - 15/12/2022 @ 13:54
OS grid reference - 518539, 345287

Viewpoint height (AOD) - 3m
Distance from site - 414m
Projection - Planar
Enlargement / Sheet Size - 100% @ A3

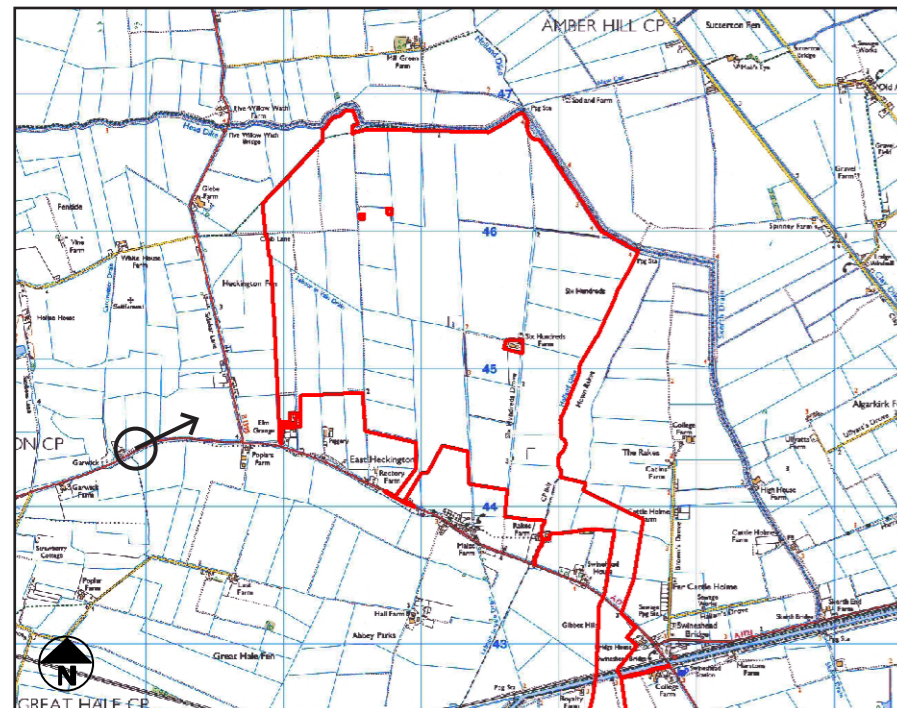
Visualisation Type - Type 1
Horizontal Field of View - 39.6°
Height of camera AGL - 1.5m
Page size / Image size (mm) - 420 x 297 / 390 x 260

VIEWPOINT 4

Sidebar Lane, near telecommunication mast



CONTEXT BASELINE VIEWPOINT 5A
Lay by along the A17, near Garwick Cottage.



Camera make & model	- Canon EOS 5D, FFS	Viewpoint height (AOD)	- 3m
Date & time of photograph	- 19/05/2022 @ 15:21	Distance from Energy Park	(fenceline)
OS grid reference	- 517931, 344421		- 1123m

FIGURE 6.6
DCO Reference Number: 6.2.6

Context Baseline Views
SUMMER

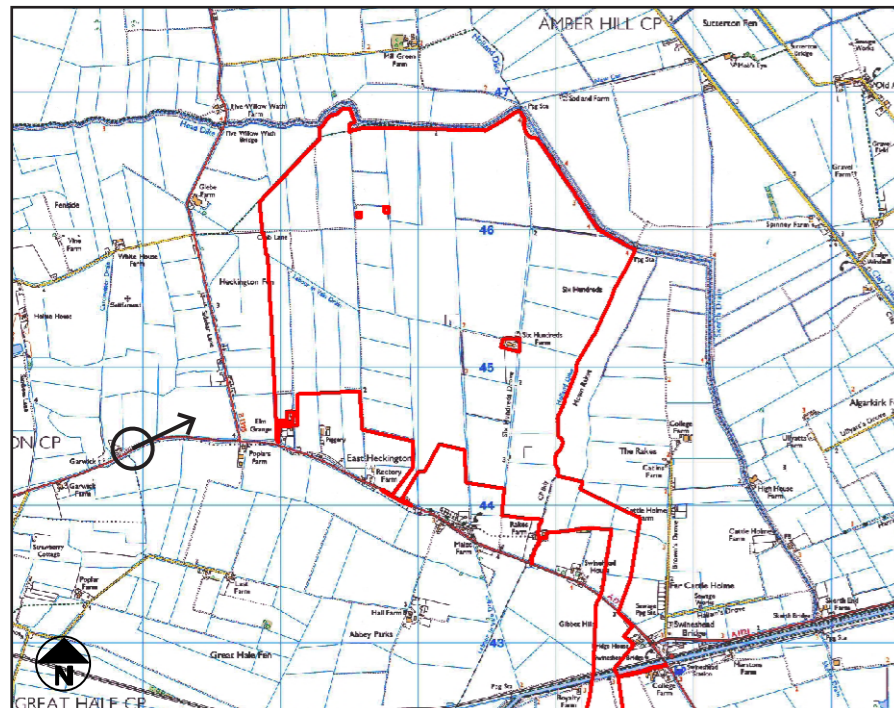
DRWG No: P20-2370_23 REV: A

Date: 26/05/2022





CONTEXT BASELINE VIEWPOINT 5B
Lay by along the A17, near Garwick Cottage.



Camera make & model	- Canon EOS 5D, FFS	Viewpoint height (AOD)	- 3m
Date & time of photograph	- 19/05/2022 @ 15:21	Distance from Energy Park (fenceline)	- 1123m
OS grid reference	- 517931, 344421		

FIGURE 6.6
DCO Reference Number: 6.2.6

**Context Baseline Views
SUMMER**

DRWG No: P20-2370_23 REV: A

Date: 26/05/2022



Camera make & model - Canon EOS 5D, FFS
Lens make & focal length - Canon EF 50mm, f/1.4 USM
Date & time of photograph - 19/05/2022 @ 15:21
OS grid reference - 517931, 344421

Viewpoint height (AOD) - 3m
Distance from site - 1123m
Projection - Planar
Enlargement / Sheet Size - 100% @ A3

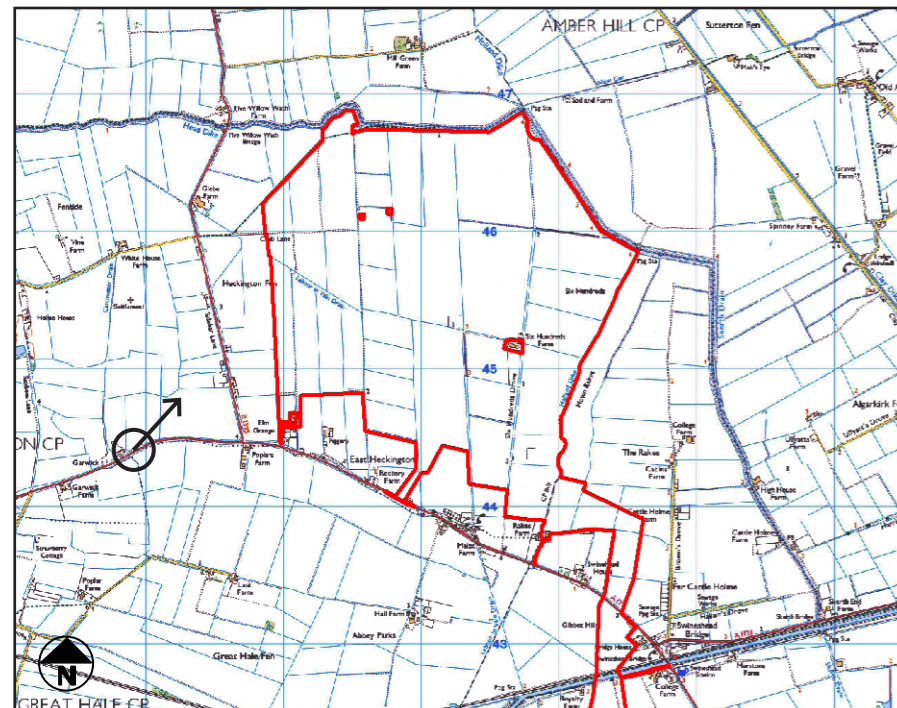
Visualisation Type - Type 1
Horizontal Field of View - 39.6°
Height of camera AGL - 1.5m
Page size / Image size (mm) - 420 x 297 / 390 x 260

VIEWPOINT 5

Lay by along the A17, near Garwick Cottage.



CONTEXT BASELINE VIEWPOINT 5A
Lay by along the A17, near Garwick Cottage.



Camera make & model	- Canon EOS 5D, FFS	Viewpoint height (AOD)	- 3m
Date & time of photograph	- 15/12/2022 @ 15:42	Distance from Energy Park	(fenceline)
OS grid reference	- 517931, 344422		- 1123m

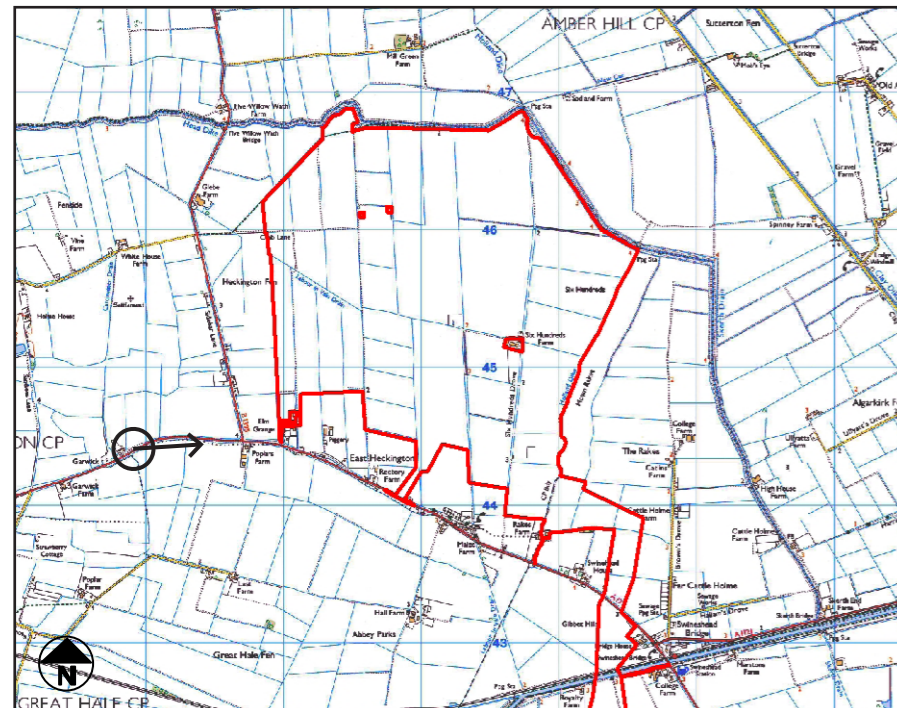
FIGURE 6.6
DCO Reference Number: 6.2.6

Context Baseline Views
WINTER

DRWG No: P20-2370_90 REV:
Date: 31/01/2023



CONTEXT BASELINE VIEWPOINT 5B
 Lay by along the A17, near Garwick Cottage.



Camera make & model	- Canon EOS 5D, FFS	Viewpoint height (AOD)	- 3m
Date & time of photograph	- 15/12/2022 @ 15:42	Distance from Energy Park	(fenceline)
OS grid reference	- 517931, 344422		- 1123m

FIGURE 6.6
 DCO Reference Number: 6.2.6

Context Baseline Views
WINTER

DRWG No: P20-2370_90 REV:
 Date: 31/01/2023



Camera make & model - Canon EOS 5D, FFS
Lens make & focal length - Canon EF 50mm, f/1.4 USM
Date & time of photograph - 15/12/2022 @ 15:42
OS grid reference - 517931, 344422

Viewpoint height (AOD) - 3m
Distance from site - 1123m
Projection - Planar
Enlargement / Sheet Size - 100% @ A3

Visualisation Type - Type 1
Horizontal Field of View - 39.6°
Height of camera AGL - 1.5m
Page size / Image size (mm) - 420 x 297 / 390 x 260

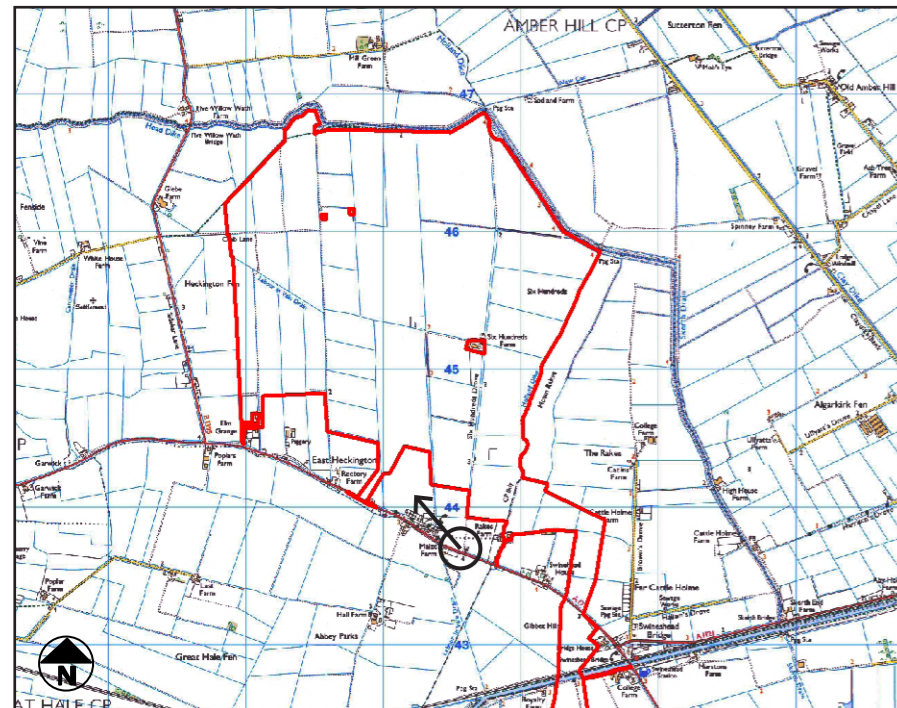
VIEWPOINT 5

Lay by along the A17, near Garwick Cottage.



CONTEXT BASELINE VIEWPOINT 6A

Footway in East Heckington, near Six Hundred Farm House.




Camera make & model	- Canon EOS 5D, FFS	Viewpoint height (AOD)	- 4m
Date & time of photograph	- 08/04/2022 @ 10:48	Distance from Energy Park	
OS grid reference	- 520544, 343690	(fenceline)	- 260m

FIGURE 6.6
DCO Reference Number: 6.2.6

Context Baseline Views
SUMMER

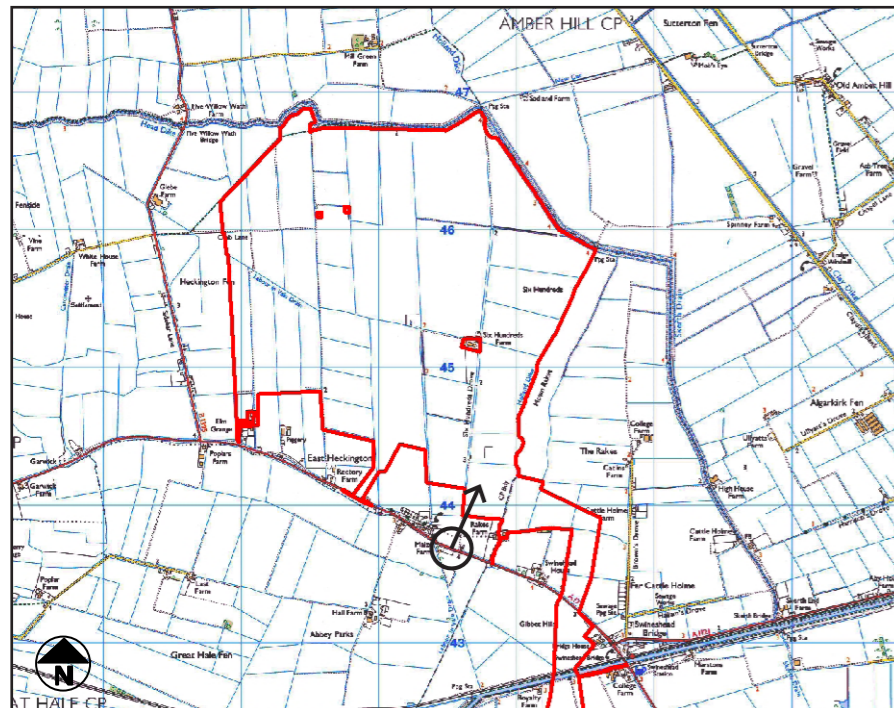
DRWG No: P20-2370_23 REV: A

Date: 26/05/2022



CONTEXT BASELINE VIEWPOINT 6B

Footway in East Heckington, near Six Hundred Farm House.



Camera make & model	- Canon EOS 5D, FFS	Viewpoint height (AOD)	- 4m
Date & time of photograph	- 08/04/2022 @ 10:48	Distance from Energy Park (fenceline)	- 260m
OS grid reference	- 520544, 343690		

FIGURE 6.6
DCO Reference Number: 6.2.6

Context Baseline Views
SUMMER

DRWG No: P20-2370_23 REV: A

Date: 26/05/2022



Camera make & model - Canon EOS 5D, FFS
Lens make & focal length - Canon EF 50mm, f/1.4 USM
Date & time of photograph - 08/04/2022 @ 10:48
OS grid reference - 520544, 343690

Viewpoint height (AOD) - 4m
Distance from site - 260m
Projection - Planar
Enlargement / Sheet Size - 100% @ A3

Visualisation Type - Type 1
Horizontal Field of View - 39.6°
Height of camera AGL - 1.5m
Page size / Image size (mm) - 420 x 297 / 390 x 260

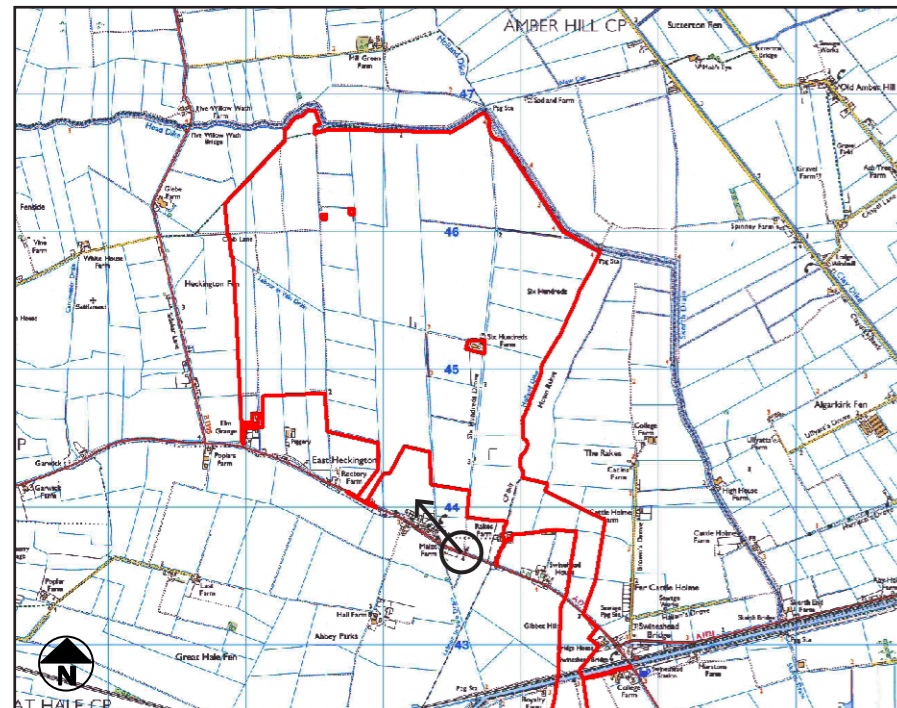
VIEWPOINT 6

Footway in East Heckington, near Six Hundred Farm House.



CONTEXT BASELINE VIEWPOINT 6A

Footway in East Heckington, near Six Hundred Farm House.




Camera make & model	- Canon EOS 5D, FFS	Viewpoint height (AOD)	- 4m
Date & time of photograph	- 15/12/2022 @ 13:29	Distance from Energy Park	(fenceline)
OS grid reference	- 520546, 343694		- 255m

FIGURE 6.6
DCO Reference Number: 6.2.6

Context Baseline Views
WINTER

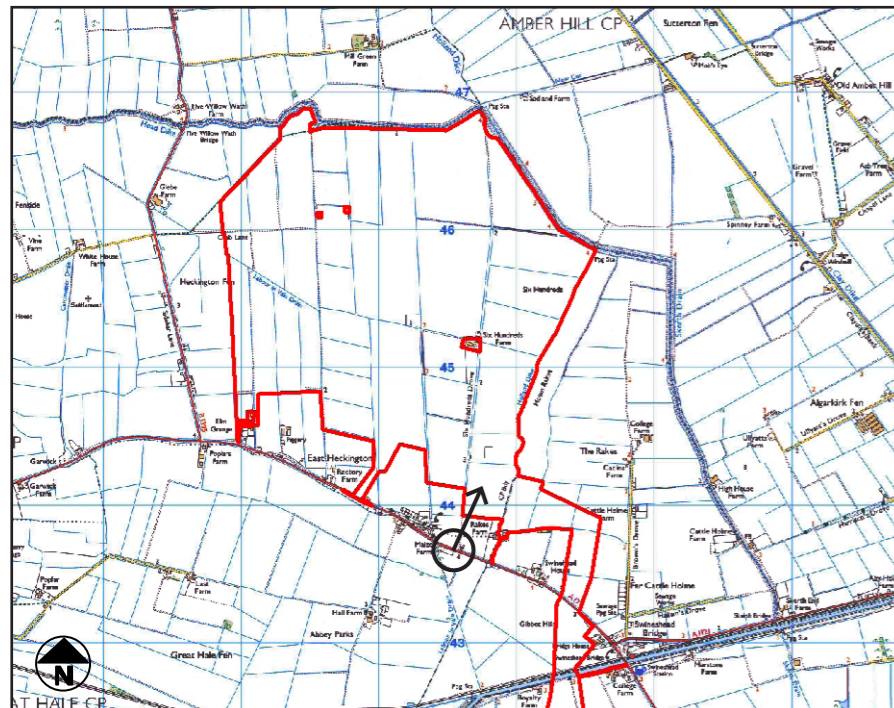
DRWG No: P20-2370_90 REV:

Date: 31/01/2023



CONTEXT BASELINE VIEWPOINT 6B

Footway in East Heckington, near Six Hundred Farm House.



Camera make & model	- Canon EOS 5D, FFS	Viewpoint height (AOD)	- 4m
Date & time of photograph	- 15/12/2022 @ 13:29	Distance from Energy Park (fenceline)	- 255m
OS grid reference	- 520546, 343694		

FIGURE 6.6
DCO Reference Number: 6.2.6

Context Baseline Views
WINTER

DRWG No: P20-2370_90 REV:

Date: 31/01/2023

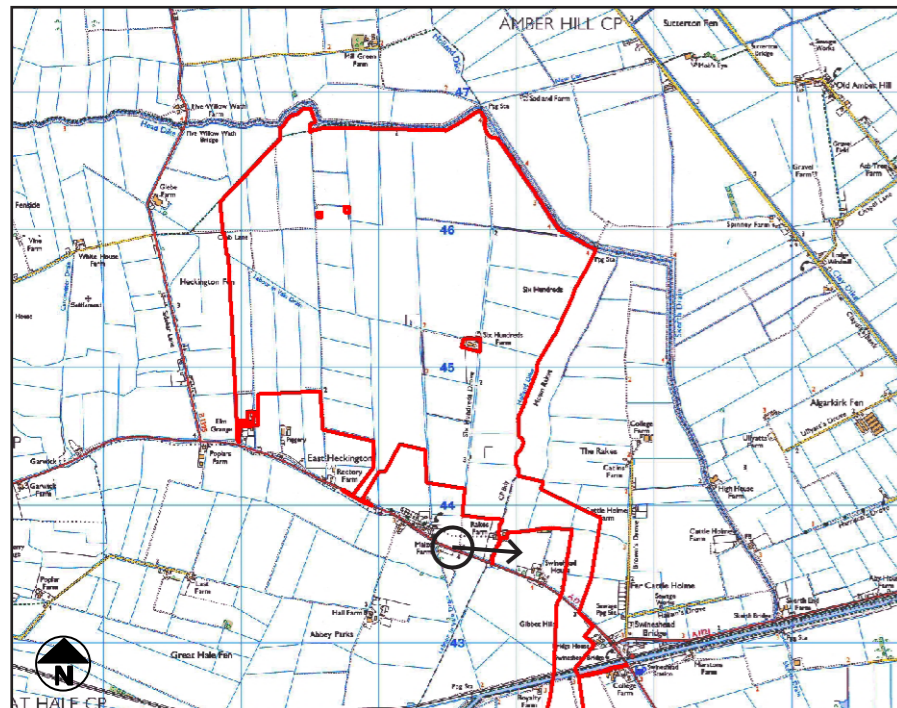
Six Hundred Farm House

Approximate extent of cable corridor



CONTEXT BASELINE VIEWPOINT 6C

Footway in East Heckington, near Six Hundred Farm House.



Camera make & model	- Canon EOS 5D, FFS	Viewpoint height (AOD)	- 4m
Date & time of photograph	- 15/12/2022 @ 13:29	Distance from Energy Park (fenceline)	- 255m
OS grid reference	- 520546, 343694		

FIGURE 6.6
DCO Reference Number: 6.2.6

Context Baseline Views
WINTER

DRWG No: P20-2370_90 REV:

Date: 31/01/2023



Camera make & model - Canon EOS 5D, FFS
Lens make & focal length - Canon EF 50mm, f/1.4 USM
Date & time of photograph - 15/12/2022 @ 13:29
OS grid reference - 520546, 343694

Viewpoint height (AOD) - 4m
Distance from site - 255m
Projection - Planar
Enlargement / Sheet Size - 100% @ A3

Visualisation Type - Type 1
Horizontal Field of View - 39.6°
Height of camera AGL - 1.5m
Page size / Image size (mm) - 420 x 297 / 390 x 260

VIEWPOINT 6

Footway in East Heckington, near Six Hundred Farm House.